







# Key



## Regeneration Corridors

-  Housing Led
-  High Quality Employment Led

## Employment Land

-  Local Employment Retained
-  Potential High Quality
-  Existing High Quality
-  Proposed Housing/  
Local Employment Mixed Area


## Housing Land

-  Housing growth Area
-  Housing Renewal Hub











## Centres

-  Strategic Centres
-  Town/Large District Centres
-  District Centres
-  Local Centres
-  Major New Retail Scheme
-  Tourist Hub
-  Historic Centre


## Community

-  Health Hub
-  Education Hub
-  Leisure Sports/Hub




## Transport

-  Red Routes
-  Other Main Routes
-  Metro
-  Potential Rapid Transit
-  Passenger Rail
-  Freight Rail
-  Motorway
-  Bus Showcase
-  Major Highway Improvements
-  Rail Stations

## Environment

-  Beacons Signalling Black Country Identity
-  Environmental Assets (SSI's, SAC's, NNR's)
-  Canal
-  Green Infrastructure Improvements
-  Major Parks/Open Space
-  Existing Quarries
-  Waste/Resource Management Sites
-  Potential Strategic Waste Management Site

## Other

-  Black Country Boundaries
-  AAP Boundaries
-  Green Belt